

State of Wyoming Corner Record

(In compliance with the CORNER PERPETUATION AND FILING ACT, Wyoming Statutes, 1997 Section 33-29-140 et. seq., and the Rules and Regulations of the Board of Professional Engineers and Professional Land Surveyors)

Reverse side of this form may be used if more space is needed.

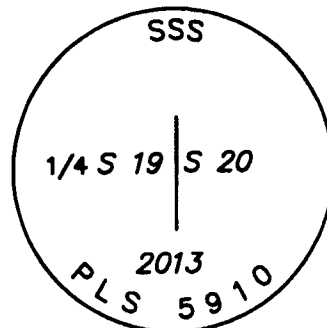
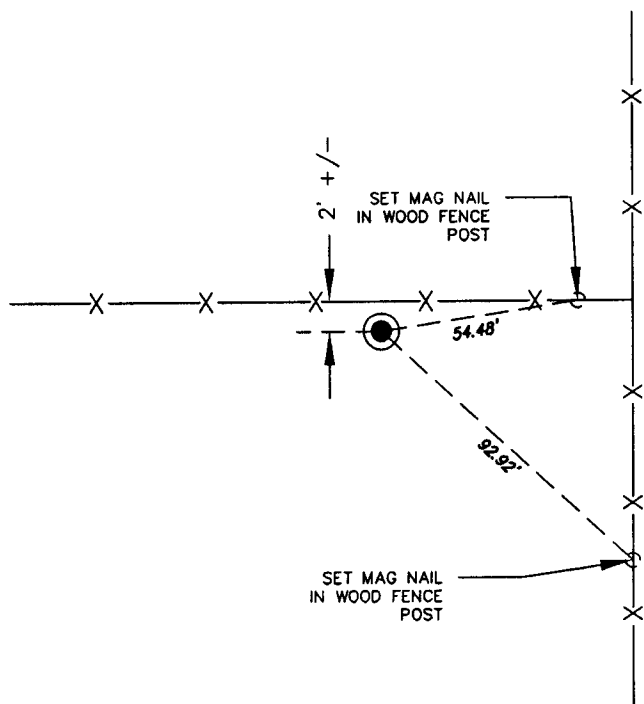
Record of original survey and citation of source of historical information (if corner is lost or obliterated). Description of corner monumentation evidence found and/or monument and accessories established to perpetuate the location of this corner. Sketch of relative location of monument, accessories, and reference points with course and distance to adjacent corner(s) (if determined in this survey). Method and rationale for reestablishment of lost or obliterated corner.

RECORD: SET A STAND STONE 16X12X3

MONUMENT FOUND: NOTHING FOUND

MONUMENT SET: SET 2 1/2" ALUMINUM CAP ON A 5/8" BY 24" REBAR MARKED AS NOTED

REFERENCES: SET MAG NAILS IN WOOD POST



Date of Field Work: 11/16/2013

Office Reference: XXXXX

Monument Inscription

Cross Index Plat

| | | | | | | | | | | | | | | | | | | | | | | | | | | |
|---|---|----|---|----|---|----|---|----|---|----|----|----|----|----|----|----|----|----|----|----|----|----|----|----|----|---|
| | 1 | 2 | 3 | 4 | 5 | 6 | 7 | 8 | 9 | 10 | 11 | 12 | 13 | 14 | 15 | 16 | 17 | 18 | 19 | 20 | 21 | 22 | 23 | 24 | 25 | |
| A | + | + | + | + | + | + | + | + | + | + | + | + | + | + | + | + | + | + | + | + | + | + | + | + | + | A |
| B | + | + | + | + | + | + | + | + | + | + | + | + | + | + | + | + | + | + | + | + | + | + | + | + | + | B |
| C | + | 6 | + | 5 | + | 4 | + | 3 | + | 2 | + | 1 | + | C | | | | | | | | | | | | C |
| D | + | + | + | + | + | + | + | + | + | + | + | + | + | D | | | | | | | | | | | | D |
| E | + | + | + | + | + | + | + | + | + | + | + | + | + | E | | | | | | | | | | | | E |
| F | + | + | + | + | + | + | + | + | + | + | + | + | + | F | | | | | | | | | | | | F |
| G | + | 7 | + | 8 | + | 9 | + | 10 | + | 11 | + | 12 | + | G | | | | | | | | | | | | G |
| H | + | + | + | + | + | + | + | + | + | + | + | + | + | H | | | | | | | | | | | | H |
| J | + | + | + | + | + | + | + | + | + | + | + | + | + | J | | | | | | | | | | | | J |
| K | + | + | + | + | + | + | + | + | + | + | + | + | + | K | | | | | | | | | | | | K |
| L | + | 18 | + | 17 | + | 16 | + | 15 | + | 14 | + | 13 | + | L | | | | | | | | | | | | L |
| M | + | + | + | + | + | + | + | + | + | + | + | + | + | M | | | | | | | | | | | | M |
| N | + | + | + | + | + | + | + | + | + | + | + | + | + | N | | | | | | | | | | | | N |
| O | + | + | + | + | + | + | + | + | + | + | + | + | + | O | | | | | | | | | | | | O |
| P | + | 19 | + | 20 | + | 21 | + | 22 | + | 23 | + | 24 | + | P | | | | | | | | | | | | P |
| Q | + | + | + | + | + | + | + | + | + | + | + | + | + | Q | | | | | | | | | | | | Q |
| R | + | + | + | + | + | + | + | + | + | + | + | + | + | R | | | | | | | | | | | | R |
| S | + | + | + | + | + | + | + | + | + | + | + | + | + | S | | | | | | | | | | | | S |
| T | + | 30 | + | 29 | + | 28 | + | 27 | + | 26 | + | 25 | + | T | | | | | | | | | | | | T |
| U | + | + | + | + | + | + | + | + | + | + | + | + | + | U | | | | | | | | | | | | U |
| V | + | + | + | + | + | + | + | + | + | + | + | + | + | V | | | | | | | | | | | | V |
| W | + | + | + | + | + | + | + | + | + | + | + | + | + | W | | | | | | | | | | | | W |
| X | + | 31 | + | 32 | + | 33 | + | 34 | + | 35 | + | 36 | + | X | | | | | | | | | | | | X |
| Y | + | + | + | + | + | + | + | + | + | + | + | + | + | Y | | | | | | | | | | | | Y |
| Z | + | + | + | + | + | + | + | + | + | + | + | + | + | Z | | | | | | | | | | | | Z |
| | 1 | 2 | 3 | 4 | 5 | 6 | 7 | 8 | 9 | 10 | 11 | 12 | 13 | 14 | 15 | 16 | 17 | 18 | 19 | 20 | 21 | 22 | 23 | 24 | 25 | |

Firm/Agency, Address

STEIL SURVEYING SERVICES LLC


1102 WEST 19th STREET

CHEYENNE WY 82001

Telephone Number: **(307) 634-7273**

This corner record was prepared by me or under my direction and supervision.

SEAL & SIGNATURE



RECORDED 12/23/2014 AT 4:17 PM BK# 2422 PG# 349
 Debra K. Lathrop, CLERK OF LARAMIE COUNTY, WY PAGE 1 OF 1
 REC# #: 651873

Corner Name WEST 1/4 Corner Section 20, T 24 N, R 65 W, 6th P.M.

Cross-Index No.: P-5

County: LARAMIE Wyoming

SBRPEPLS/PLSW: March 1994; PLSW January 1998